







Via Claudia Augusta





Across the Alps from FÜSSEN to LAKE GARDA – sporty

Your transalpine cycle trip starts from the foot of Ammergebirge mountain range and from the idyllic Forggensee. Past the Füssener Lechfall, the cycle path continues along the Lech into Tyrol's Ausserfern. The rugged elegance of the Lechtal Alps and the Zugspitze mountains flank the cycle path as far as the Ehrwalder Becken, a protected moorland, in whose subsurface parts of a Roman "beating road" of the *Via Claudia Augusta* are preserved. From Biberwier an organised shuttle-transfer takes you to Fernsteinsee Castle and the cycle path, embedded in the amazing Tyrolian landscape, meanders through the picturesque Gurgltal (Gurgl Valley) and into the Upper Inn Valley until Landeck. A sporty, serpentine like ascent of approx. 700 metres awaits you between Pfunds and Nauders by Reschensee lake water reservoir. From there you take the Adige Cycle Path, along the playful river, through the lush fruit growing landscapes of the sun-drenched Vinschgau valley, via the spa town of Merano and the idyllic shimmering Lake Caldaro to the lovely Castelfeder holiday region. The wine gardens and numerous manorial castles nestle upon the hills and high plateaus around Lake Caldaro and the South Tyrolean lower land flows seamlessly into the famous Trentino. It seems just a stone's throw from Trento through the prolific Vallagarina to the deep blue lake Garda and the craggy cliffs and delicate pink blossoms of oleander bushes by Riva del Garda.

Highlights

-  Roman Villa Rustica, Schwangau by Füssen
-  Natural element water and wildly romantic mountainside – appealing and vast
-  Sunken church tower of Altgraun (14th century), Reschenstausee water reservoir
-  Original milestone of Rabland, city museum of Bolzano
-  Tridentum. The Roman underground city - S.A.S.S., Trento
-  City tower/Torre Apponale, Moated castle/Rocca di Riva, Riva del Garda

Route characteristics

-  Mostly paved/asphalted bike paths, farm roads, quiet side roads and local thoroughfares
-  Transfer across the toughest ascent across Fernpass (Biberwier - Fernsteinsee lake)
-  Ascent of approx. 700 metres between Pfunds and Reschen pass
-  From Reschenstausee water reservoir to Merano are some longer descents






Level of difficulty

Touring bicycle 

Pedelec/E-Bike 

Suitable for families with children from the age of approx. 14 years (appropriate cycling enthusiasm required)

Arrival | Travel time | Type of trip

-  Every Tuesday and Sunday from May 1st to September 25th 2026
Additionally every Saturday between June 15th and August 15th 2026
-  7 days | 6 nights (incl. days of arrival and departure)
-  Stretch trip - approx. 365 cycling kilometres
-  Individual cycling trip
-  From 2 persons (single travellers on application)

Itinerary

Day 1: Individual journey to Füssen

King Ludwig II. and his fairy-tale castle welcome you in Füssen.

Day 2: Füssen/Schwangau – Landeck (approx. 75 km)

Castles of Neuschwanstein and Hohenschwangau lead the way towards Reutte. Shortly after Reutte you have to overcome a short stretch up to Ehrenberger gorge/Ehrenberg castle ruin. You now cycle across the Tyrolean "Ausserfern" until you reach Biberwier. From there our transfer brings you across Fern Pass in a comfortable way. From Fernstein castle you cycle past Nassereith and through the picturesque Gurgltal Valley to Imst. The stretch from county capital city of Imst to the next county capital city of Landeck follows the cycle way along River Inn/InnRadweg.

Day 3: Landeck – Holiday region Lago di Resia & Alta Venosta (approx. 85 km)

Next to river Inn the cycle way leads from Landeck to the so called Oberes Gericht and on to Pfunds. Past Pfunds the cycle way is on swiss state territory for approx. 10km. From Martina/Unterengadin you'll conquer 400m of height distance along the winding but not too steep road of Norbertshöhe. A short coast down to Nauders is followed by a short and easy uphill passage where you cross the border to Italy at Reschen Pass and with it the main Alpine ridge. You cycle downwards towards Malles past Reschenstausee reservoir with the sunken church tower of Altgraun, one of the most famous photo motifs of Italy. Enjoy the first evening on South Tyrolean soil and enjoy strolling through the old alleyways of the town.

Day 4: Holiday region Lago di Resia & Alta Venosta – Merano (approx. 65 km)

Today you cross the entire Val Venosta. The route leads from an altitude of more than 1,000m down to the town of Merano that is located at an altitude of 350m. Most of the route follows the course of River Adige. From your starting place this pleasant cycling stretch leads down to the smallest town of the Alps, the town of Glorenza. Past the marble town of Laas you get to Naturns and eventually – past the impressive Kastellbell castle – to the spa town of Merano. Enjoy an evening walk through town along the "Passer" promenade surrounded by subtropical flora.

Day 5: Merano – Castelfeder Holiday Region (approx. 50 - 60 km)

There is plenty to see along this route: Niederlana's famous Schnatterpeckaltar, the largest Gothic wing altar in the Alpine area, the highest church tower of the South Tyrol in Terlan and a great number of fortresses and ruins on both valley slopes. After a short stop at South Tyrol's capital city of Bolzano you have a wonderful occasion of refreshing your legs at Lake Caldaro. Today's tour ends at Castelfeder Holiday Region with the towns of Ora, Montagna, Egna and Salorno, which is where the German speaking South Tyrol ends.

Day 6: Castelfeder Holiday Region - Riva del Garda/Torbole (approx. 80 - 90 km)

You should know a couple of Italian words by now. Ride along River Adige towards Trento where you can visit the old town with its dome and Castle Buonconsiglio. Soon after Rovereto you leave River Adige behind at Mori, ride across Passo San Giovanni (287m) and enjoy the beautiful view over Lake Garda from the top. After the descent down to Torbole you ride along the lakeside to the destination of your sporty bike travel, Riva del Garda.

Day 7: Individual Return Journey or Extension

Included Services | Price per Person | Extras

Included services

- ✓ 6 Overnight stays including large breakfast buffet in hotels of the 3-star category *
- ✓ Luggage transport from hotel to hotel
- ✓ Shuttle transfer from Biberwier to Fernsteinsee lake
- ✓ Reutte Aktiv Card (reduced admission to Thermal Resort Ehrenberg, Adventure Museum...)
- ✓ Tirol West Card (reduced admission to Museums, such as Via Claudia Augusta-Centre...)
- ✓ Extensive travel papers | INNTOUR Navigation app | GPS-data available via Navigation App
- ✓ Phone service daily from 8:30 am to 7:00 pm

Price

per person

- Accommodation in a double room (arrival from May 1 st)	Euro 1.169,00
- Accommodation in a double room (arrival from May 15 th)	Euro 1.229,00
- Accommodation in a double room (arrival from July 15 th)	Euro 1.269,00
- Single room surcharge	Euro 309,00

Locally varying charges (local taxes, etc.) - if applicable - are not included in the tour price; payable on site

Extras

per person

- Rental touring bicycle classic	Euro 95,00
- Rental touring bicycle superior	Euro 165,00
- Rental of Pedelec/E-Bike	Euro 240,00
- Rental of E-MTB	Euro 360,00
- Extra night in Füssen in DR/B&B	Euro 112,00
- Extra night in Füssen in SR/B&B	Euro 179,00
- Extra night in Riva del Garda/Torbole in DR/B&B	Euro 120,00
- Extra night in Riva del Garda/Torbole in SR/B&B	Euro 182,00
- Return transfer Lake Garda – Füssen incl. bicycle (every Tues, Thurs, Sun)	Euro 195,00

* Restaurant recommendations for dinner in all stage towns can be found in the travel information after booking